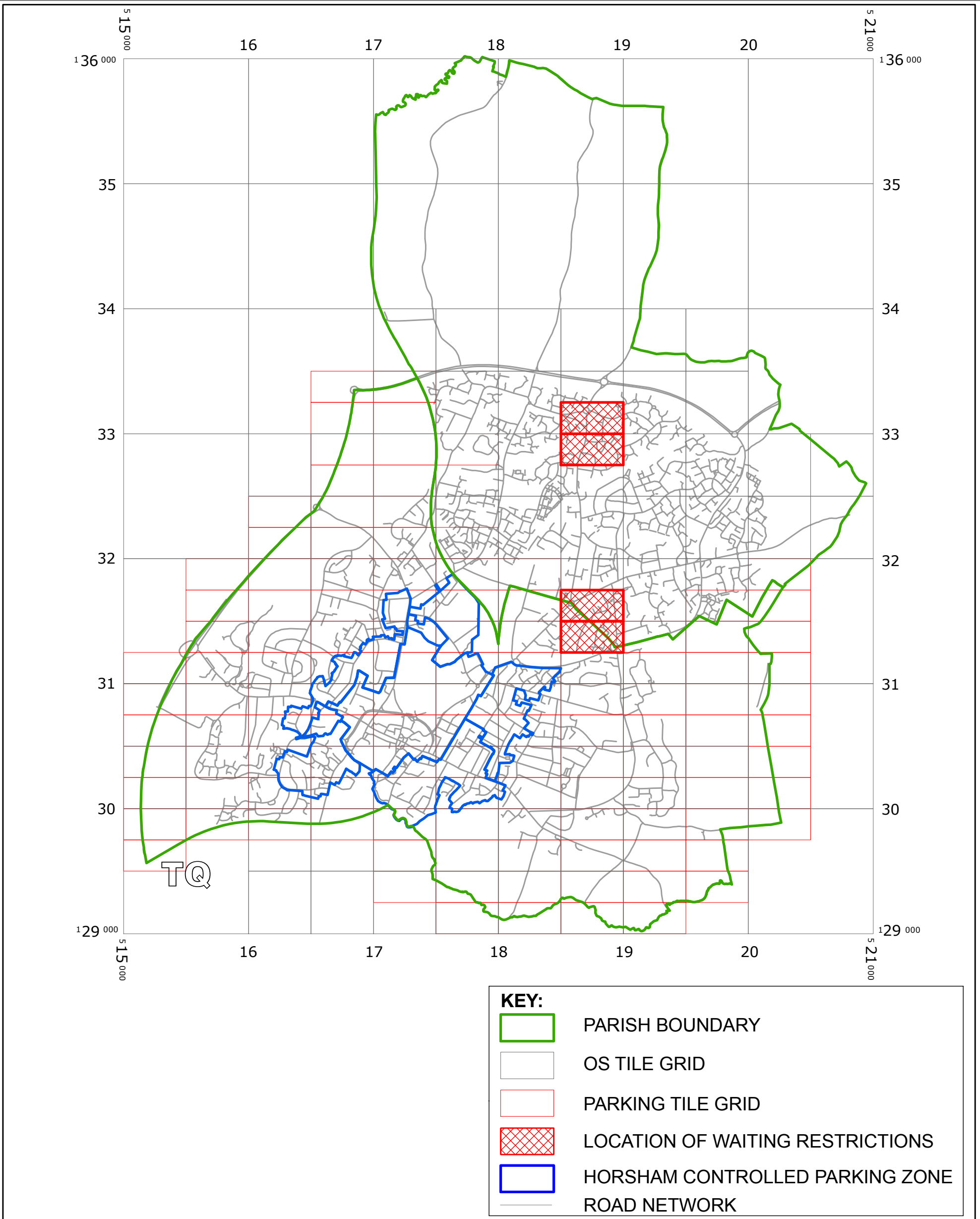


WEST SUSSEX COUNTY COUNCIL ((HORSHAM DISTRICT)
(PARKING PLACES AND TRAFFIC REGULATION)
(CONSOLIDATION No.2) ORDER 2006)
(HORSHAM)(OAK TREE WAY & VARIOUS ROADS AMENDMENT)
AND (TYLDEN WAY, RUSPER ROAD AND ADJOINING ROADS
CONSOLIDATION) ORDER 2013

**HORSHAM AND NORTH HORSHAM PARISHES :
LOCATION OF WAITING RESTRICTIONS**



West Sussex County Council
Communities and Infrastructure
The Grange
Tower Street
Chichester
West Sussex
PO19 1RH

WEST SUSSEX COUNTY COUNCIL ((HORSHAM DISTRICT)
(PARKING PLACES AND TRAFFIC REGULATION)
(CONSOLIDATION No.2) ORDER 2006)
(HORSHAM)(OAK TREE WAY & VARIOUS ROADS AMENDMENT)
AND (TYLDEN WAY, RUSPER ROAD AND ADJOINING ROADS
CONSOLIDATION) ORDER 2013
LOCATION OF WAITING RESTRICTIONS





Reproduced from or based upon 2010 Ordnance Survey mapping with permission of the Controller of HMSO
(c) Crown Copyright reserved. Unauthorised reproduction infringes Crown copyright and may lead
to prosecution or civil proceedings West Sussex County Council Licence No. 100023447

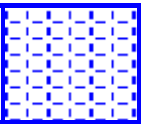
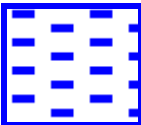
SCALE: 1:30,000
DATE:06/05/2013

Key for Waiting Restrictions

All areas over which the provision of the orders apply are defined by the shaded areas as shown on the following plans plus a contiguous area not indicated on the plans of verge and/or footway between the carriageway edge and the highway boundary. The plans in this schedule are based upon grid references of the Ordnance Survey National Grid defined by the OSGB 36 triangulation.

Prohibition of waiting

100		z_circle	No waiting, loading and unloading at any time
101		check	No waiting at any time

107		pat020	No waiting 8.00am-6.00pm Mon–Sat
114		pat063	No waiting 9:00am-5:00pm Mon-Fri

WEST SUSSEX COUNTY COUNCIL
((HORSHAM DISTRICT) (PARKING PLACES & TRAFFIC REGULATION)
(CONSOLIDATION NO.2) ORDER 2006)

(HORSHAM) (OAK TREE WAY & VARIOUS ROADS AMENDMENT) AND
(TYLDEN WAY, RUSPER ROAD AND ADJOINING ROADS CONSOLIDATION)
ORDER 2013

West Sussex County Council in exercise of their powers under Sections 1 (1) 2 (1) and (2), 4 (2), 45, 46, 49 and 53 and Part IV of Schedule 9 of the Road Traffic Regulation Act 1984 ("the Act") as amended and of all other enabling powers and after consultation with the Chief Officer of Police in accordance with Part III of Schedule 9 to the Act hereby make the following Order:-

1. This Order shall come into operation on the Sixth day of May 2013 and may be cited as "West Sussex County Council ((Horsham District) (Parking Places & Traffic Regulation) (Consolidation No.2) Order 2006) (Horsham) (Oak Tree Way & Various Roads Amendment) And (Tylden Way, Rusper Road and Adjoining Roads Consolidation) Order 2013".
2. The "West Sussex County Council (Horsham District) (Parking Places & Traffic Regulation) (Consolidation No.2) Order 2006" is hereby amended by the replacement of the plans specified in the First Schedule to this Order, with the plans specified in the Second Schedule, attached hereto.
3. The "West Sussex County Council (Horsham District) (Parking Places & Traffic Regulation) (Consolidation No.2) Order 2006" is hereby amended by the insertion of the plan specified in the Third Schedule to this Order, attached hereto.

FIRST SCHEDULE
Plans to be Replaced

TQ1832NEN (Issue Number 3)
TQ1831SEN (Issue Number 2)
TQ1831NES (Issue Number 3)

SECOND SCHEDULE
Replacement Plans

TQ1832NEN (Issue Number 4)
TQ1831SEN (Issue Number 3)
TQ1831NES (Issue Number 4)

THIRD SCHEDULE
Plan to be Inserted

TQ1833SES (Issue Number 1)

THE Common Seal of THE
WEST SUSSEX COUNTY COUNCIL
was hereto affixed the EIGHTEENTH

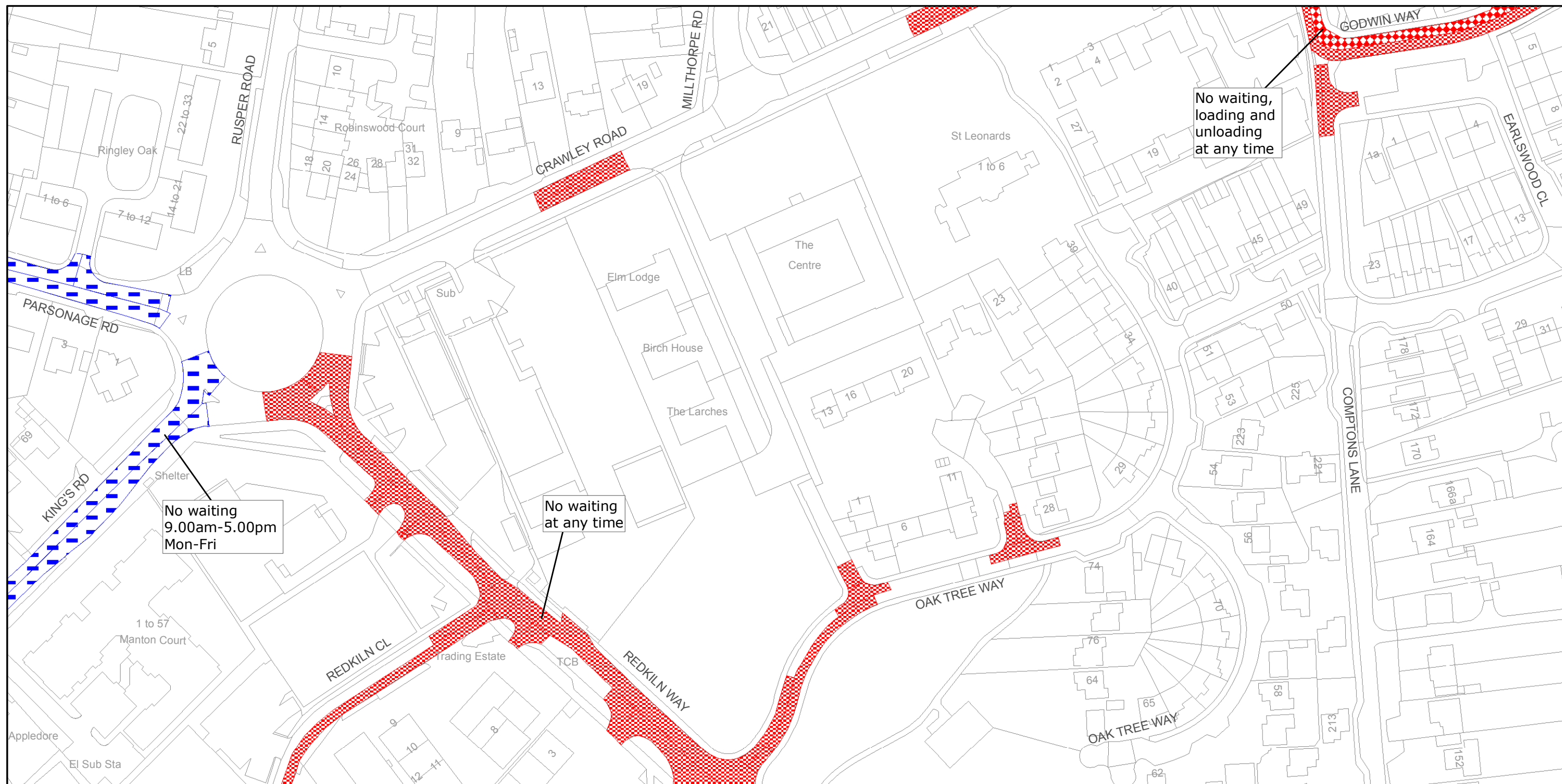
day of APRIL 2013

M Kendall

Authorised Signatory
HON-021-MM



04/08 DELEGATED AUTHORITY



No waiting
9.00am-5.00pm
Mon-Fri

No waiting
at any time

No waiting,
loading and
unloading
at any time



West Sussex County Council
Communities & Infrastructure
The Grange
Tower Street
Chichester
West Sussex
PO19 1RH

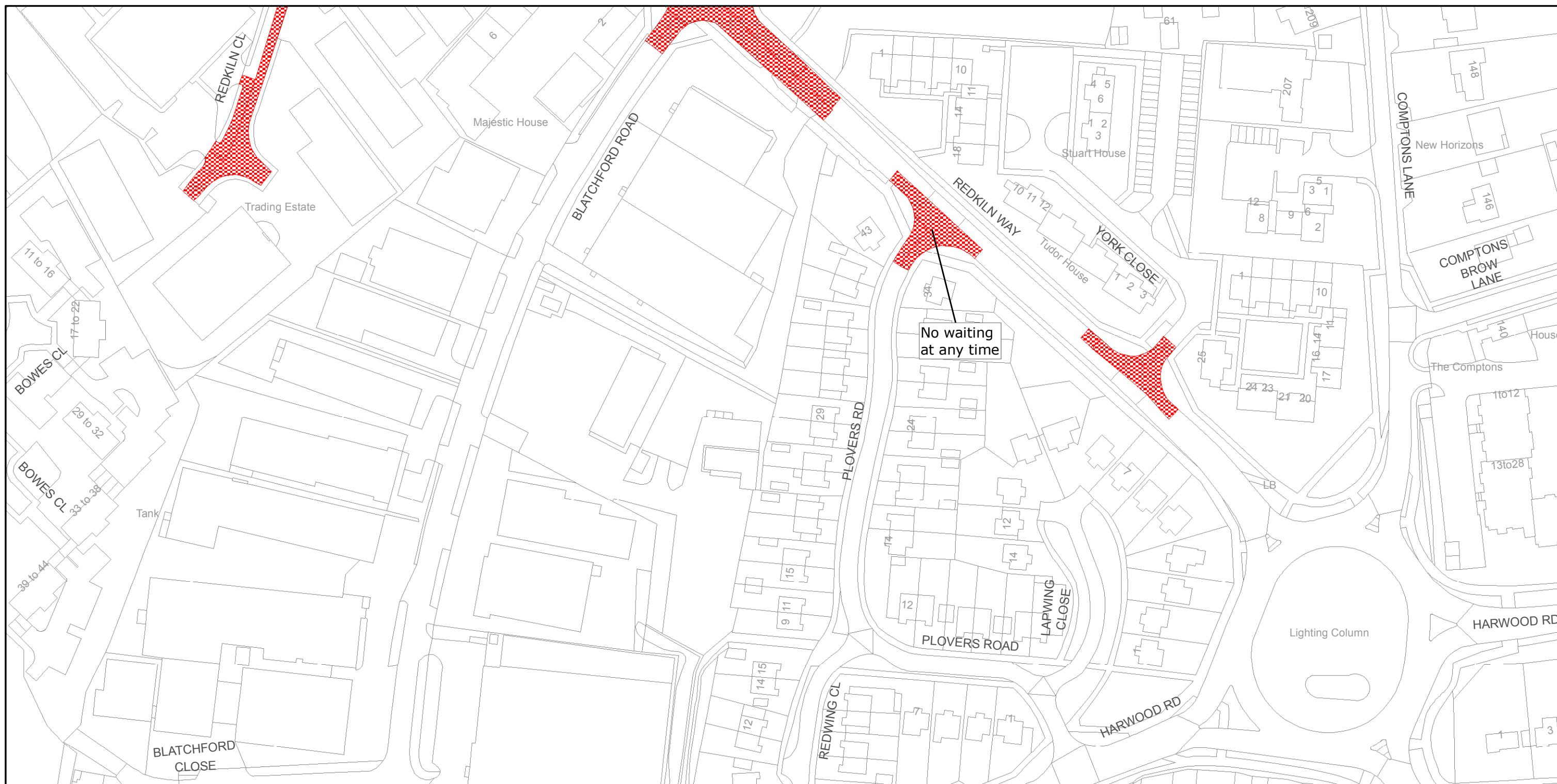
HORSHAM DISTRICT: HORSHAM AND NORTH HORSHAM WAITING RESTRICTIONS

Reproduced from or based upon 2010 Ordnance Survey mapping with permission of the Controller of HMSO (c) Crown Copyright reserved.
Unauthorised reproduction infringes Crown copyright and may lead to prosecution or civil proceedings West Sussex County Council Licence No. 100018485

TILE REF NO:
TQ1831NES

SHEET ISSUE NO 4
SHEET ACTIVE FROM - 06/05/2013

N
SCALE:
1:1250
at A3 size



West Sussex County Council
Communities & Infrastructure
The Grange
Tower Street
Chichester
West Sussex
PO19 1RH

HORSHAM DISTRICT: HORSHAM AND NORTH HORSHAM
WAITING RESTRICTIONS

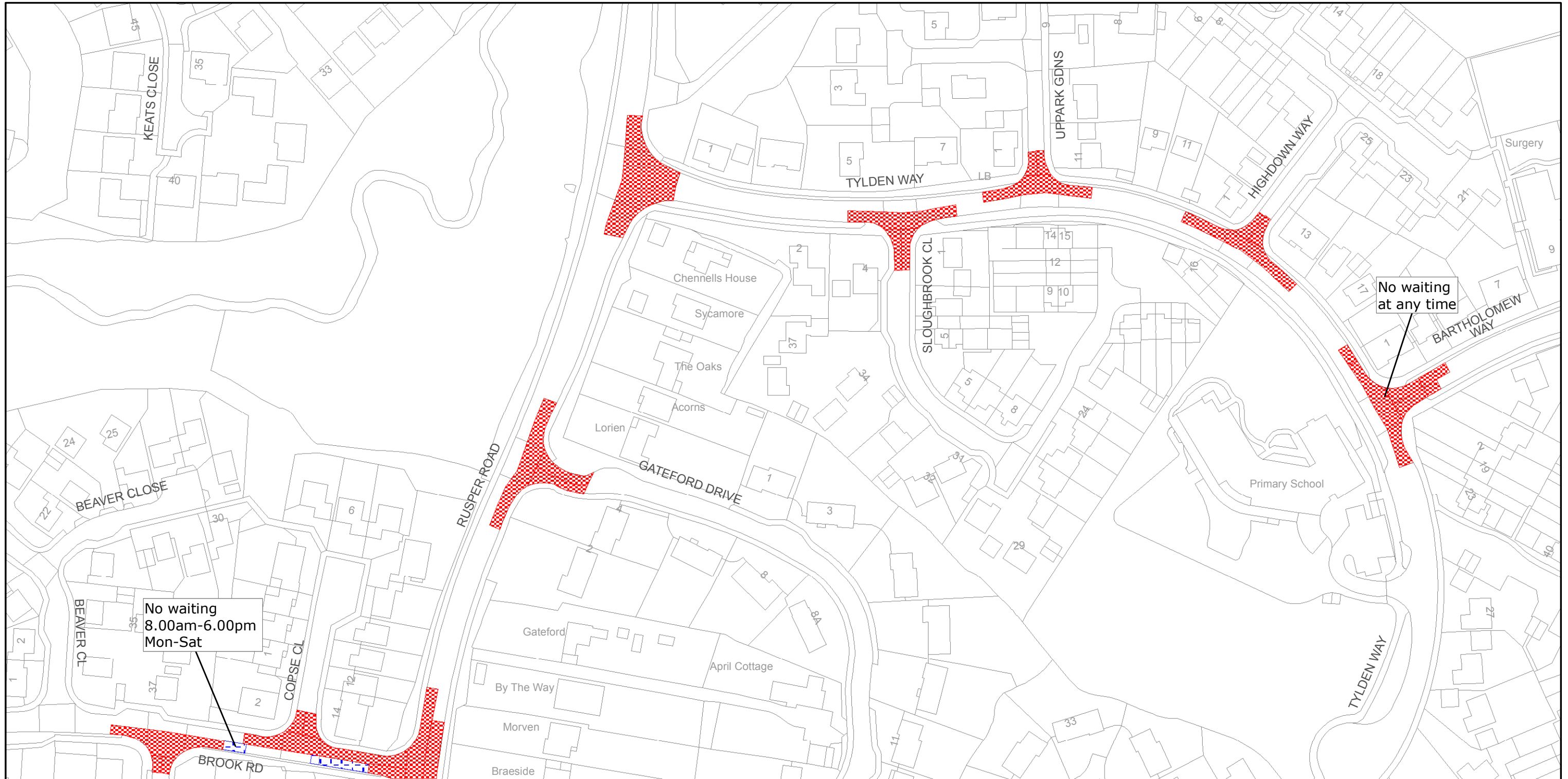
Reproduced from or based upon 2010 Ordnance Survey mapping with permission of the Controller of HMSO (c) Crown Copyright reserved.
Unauthorised reproduction infringes Crown copyright and may lead to prosecution or civil proceedings West Sussex County Council Licence No. 100018485

TILE REF NO:
TQ1831SEN

SHEET ISSUE NO 3
SHEET ACTIVE FROM - 06/05/2013



SCALE:
1:1250
at A3 size



West Sussex County Council
Communities & Infrastructure
The Grange
Tower Street
Chichester
West Sussex
PO19 1RH

HORSHAM DISTRICT: NORTH HORSHAM

WAITING RESTRICTIONS

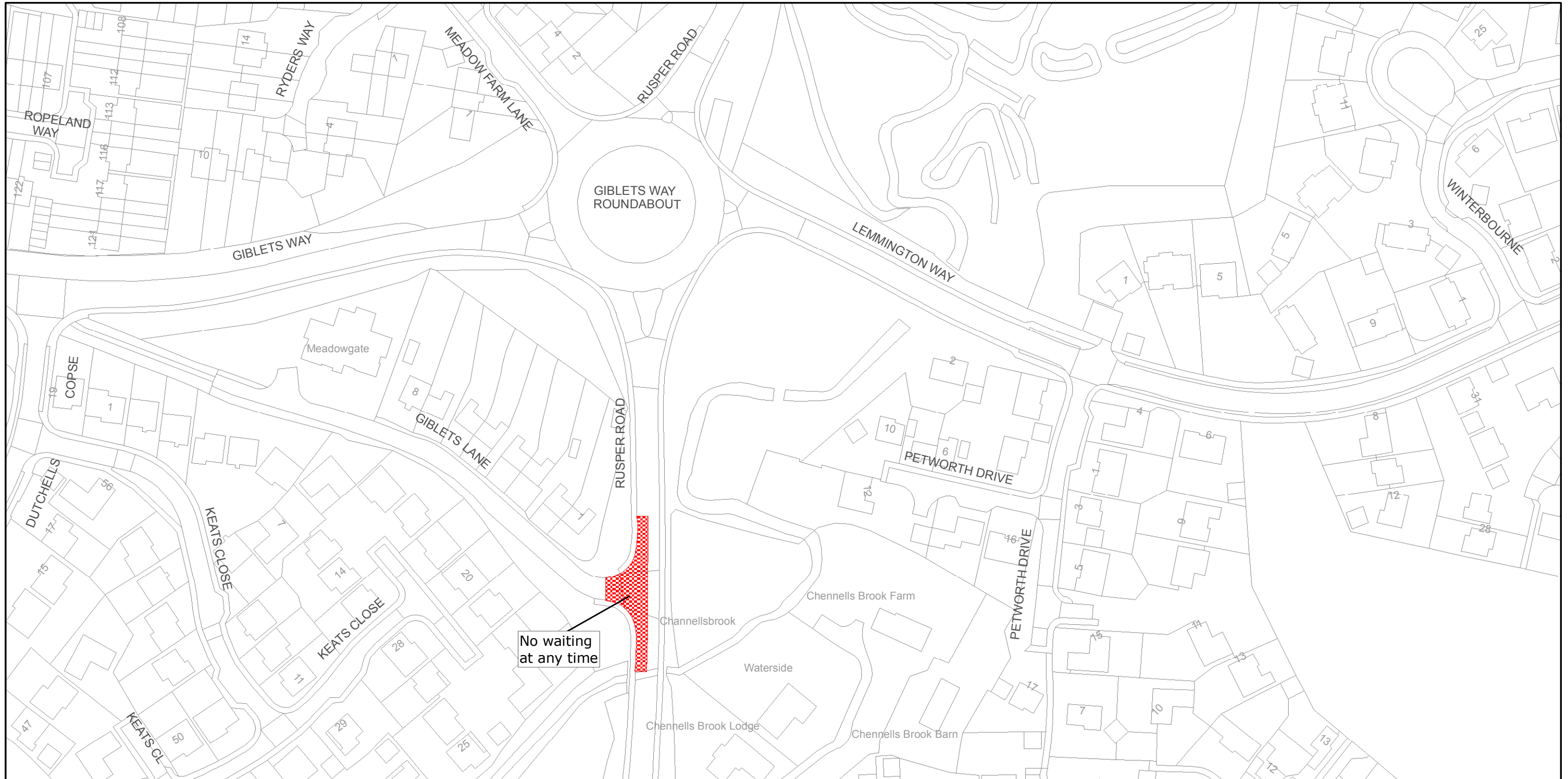
Reproduced from or based upon 2010 Ordnance Survey mapping with permission of the Controller of HMSO (c) Crown Copyright reserved.
Unauthorised reproduction infringes Crown copyright and may lead to prosecution or civil proceedings West Sussex County Council Licence No. 100018485

TILE REF NO:
TQ1832NEN

SHEET ISSUE NO 4
SHEET ACTIVE FROM - 06/05/2013



SCALE:
1:1250
at A3 size



West Sussex County Council
Communities & Infrastructure
The Grange
Tower Street
Chichester
West Sussex
PO19 1RH

HORSHAM DISTRICT: NORTH HORSHAM

WAITING RESTRICTIONS

Reproduced from or based upon 2010 Ordnance Survey mapping with permission of the Controller of HMSO (c) Crown Copyright reserved.
Unauthorised reproduction infringes Crown copyright and may lead to prosecution or civil proceedings West Sussex County Council Licence No. 100018485

TILE REF NO: TQ1833SES

SHEET ISSUE NO 1
SHEET ACTIVE FROM - 06/05/2013



SCALE:
1:1250
at A3 size